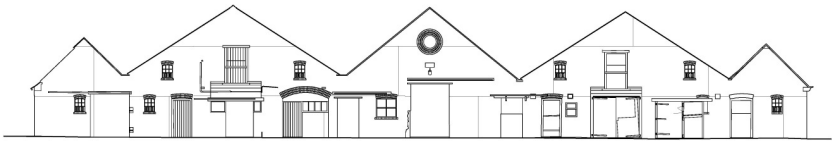

95.0mAOD

Elevation 34 South Elevation

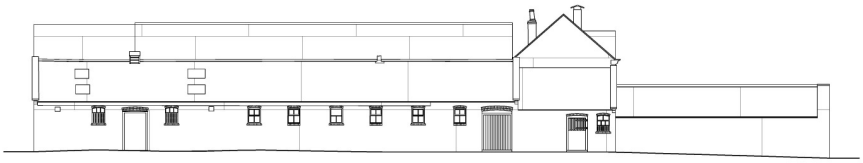

95.0mAOD

Elevation 35 East Elevation

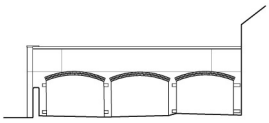

95.0mAOD

Elevation 37 West Elevation

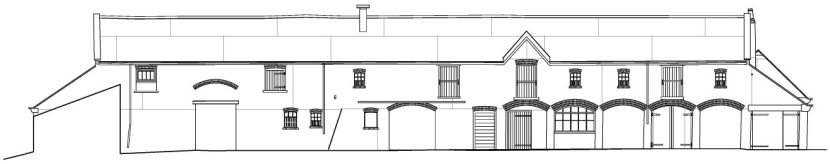

95.0mAOD

Elevation 38 North Elevation

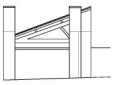

95.0mAOD

Elevation 36 North Elevation

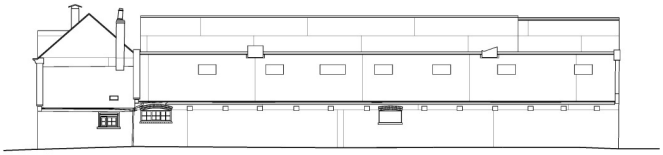

95.0mAOD

Elevation 39 West Elevation

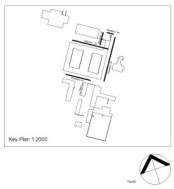

Rev	Date	Drawn	CHKd	Description

Status

PLANNING APPLICATION

bramhall arch.
5 York Road Malton North Yorkshire YO17 7DP
t 01653 699990 e m@mbramhall.com w www.mbramhall.com

Job No Home Farm
Address Swinton Grange, Malton YO17 6QT

Client R Dales

Drawing Site 4 Barn Elevations
EXISTING

Scale 1:100

Sheet Size A1 Scale 1:100

Job No	Sheet Number	Drawing Type or CDRS Code	Sheet No	Revision
M45	04	EX30	01	-

Copyright **bramhall arch.** Do not Scale - work only from figured dimensions

16/05/2013

THIS COPY HAD BEEN MADE BY OR WITH THE AUTHORITY OF RYEDALE DISTRICT COUNCIL PURSUANT TO SECTION 47 OF THE COPYRIGHT DESIGNS AND PATENTS ACT 1988. UNLESS THAT ACT PROVIDES A RELEVANT EXCEPTION TO COPYRIGHT, THE COPY MUST NOT BE COPIED WITHOUT THE PRIOR PERMISSION OF THE COPYRIGHT OWNER.